








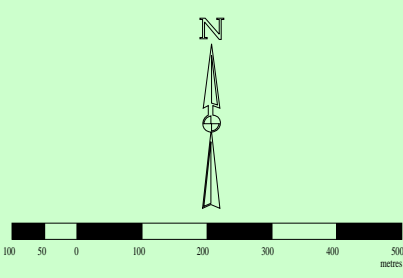
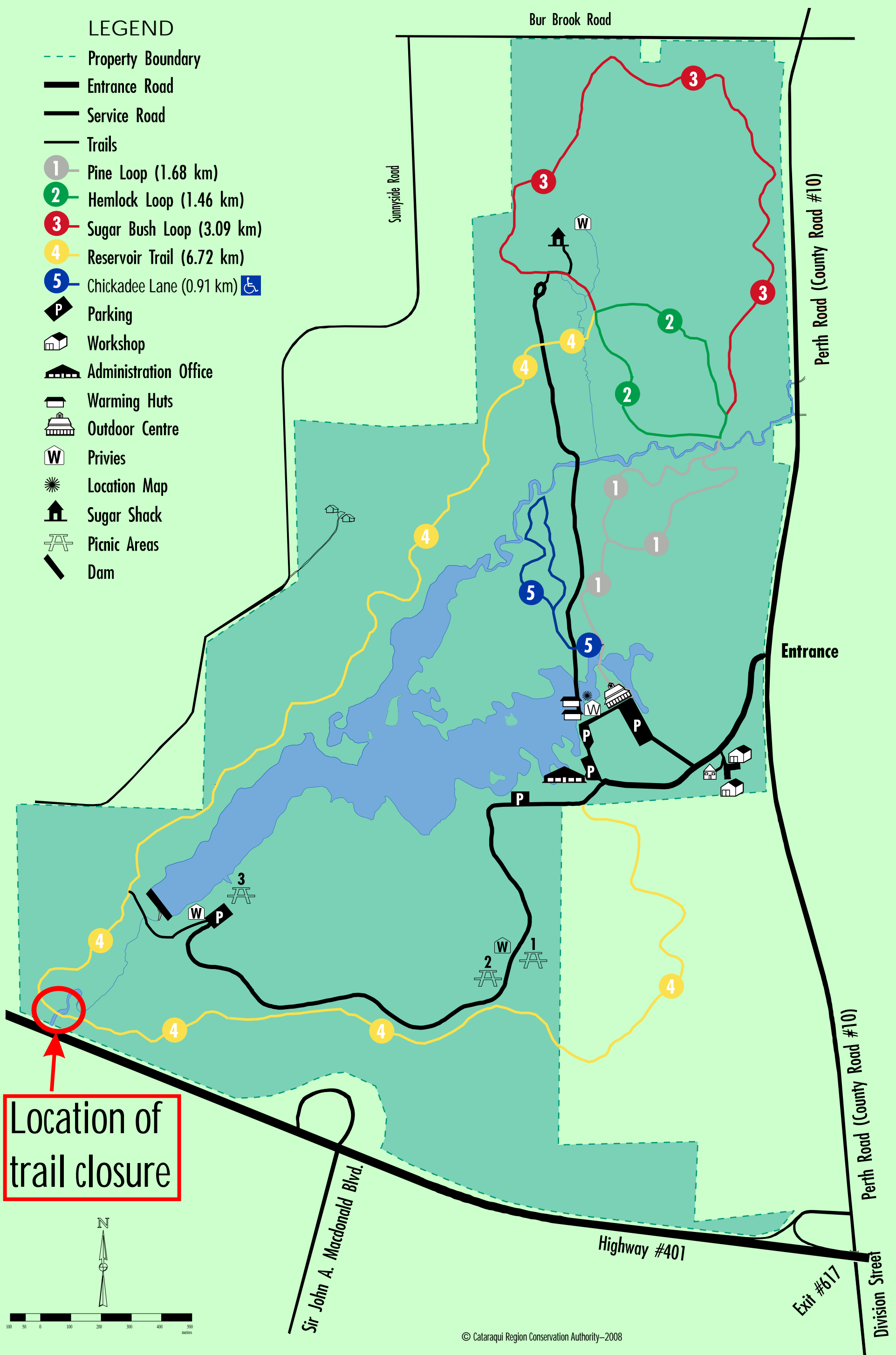


Little Cataraqui Creek Conservation Area

LEGEND

-  Property Boundary
-  Entrance Road
-  Service Road
-  Trails
-  1 Pine Loop (1.68 km)
-  2 Hemlock Loop (1.46 km)
-  3 Sugar Bush Loop (3.09 km)
-  4 Reservoir Trail (6.72 km)
-  5 Chickadee Lane (0.91 km) 
-  Parking
-  Workshop
-  Administration Office
-  Warming Huts
-  Outdoor Centre
-  Privies
-  Location Map
-  Sugar Shack
-  Picnic Areas
-  Dam



© Cataraqui Region Conservation Authority—2008